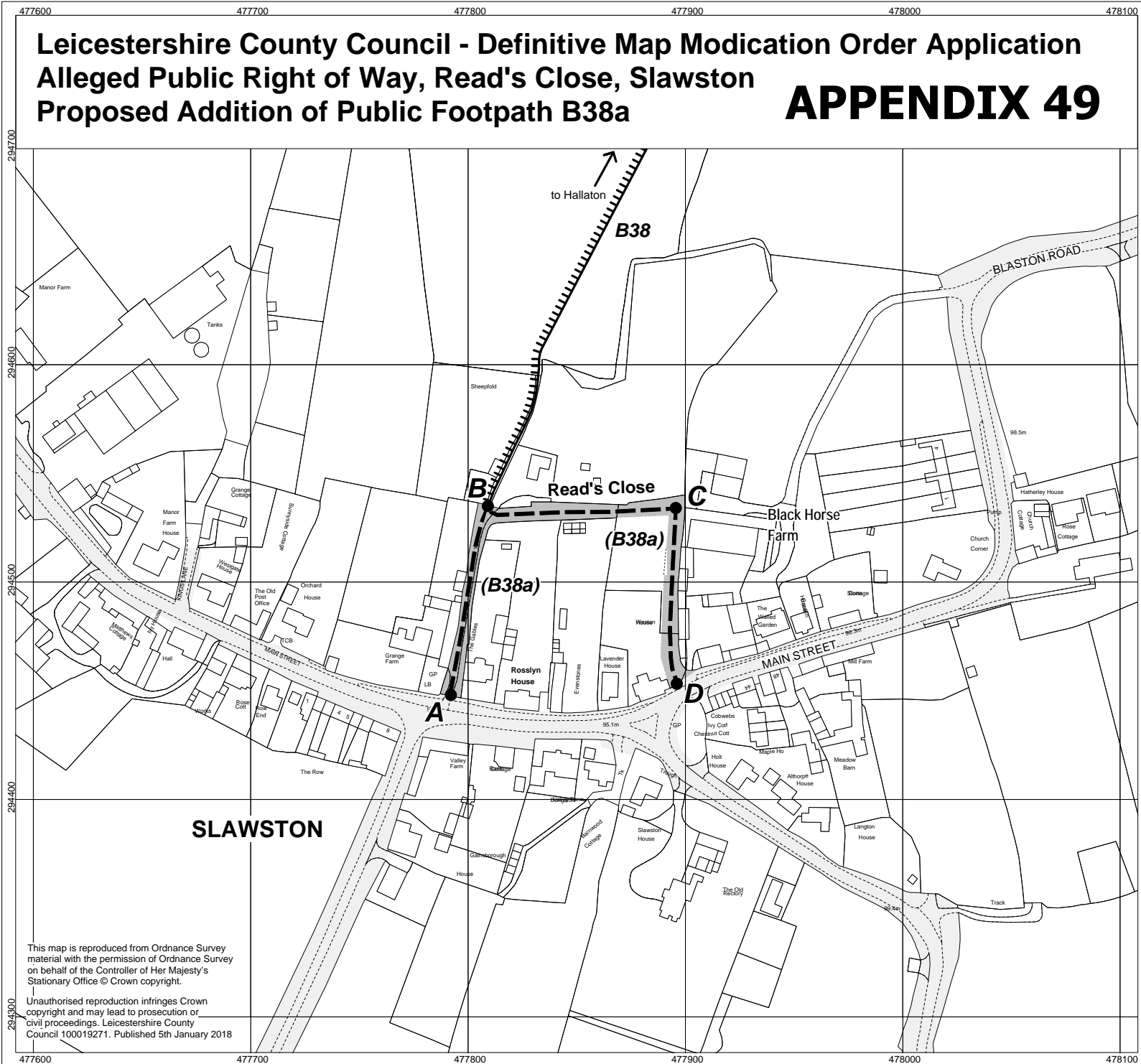
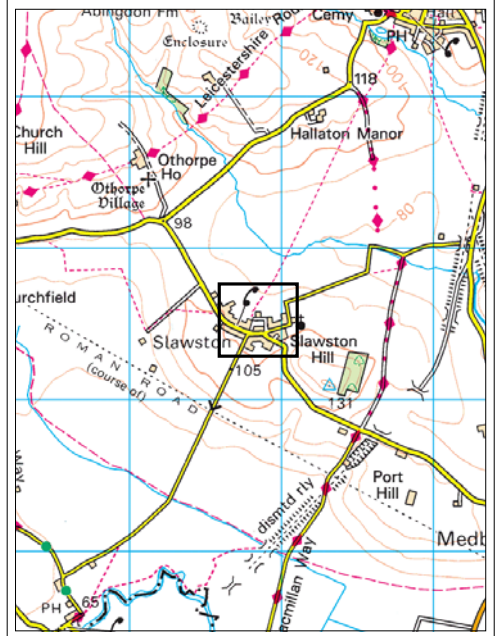


Leicestershire County Council - Definitive Map Modification Order Application
 Alleged Public Right of Way, Read's Close, Slawston
 Proposed Addition of Public Footpath B38a



APPENDIX 49



Location Plan



Key

-  Public Footpath to be added to the Definitive Map A-B-C-D
-  Existing public footpath

Environment & Transport Department,
 County Hall, Glenfield,
 Leicestershire LE3 8RJ
 email footpaths@leics.gov.uk
 Ann Carruthers, Director



Plan No. M1038/P-2
 Scale 1:2500

This map is reproduced from Ordnance Survey material with the permission of Ordnance Survey on behalf of the Controller of Her Majesty's Stationary Office © Crown copyright.
 Unauthorised reproduction infringes Crown copyright and may lead to prosecution or civil proceedings. Leicestershire County Council 100019271. Published 5th January 2018