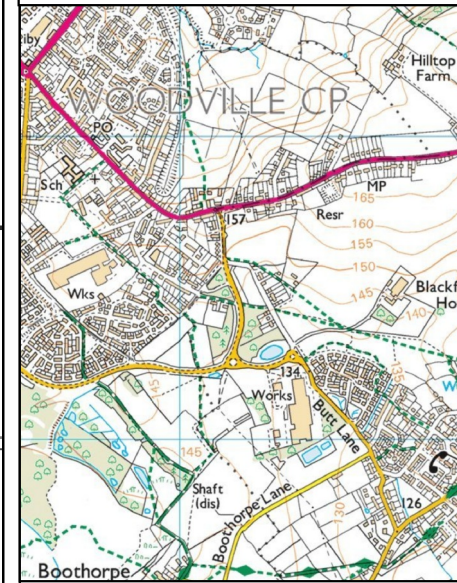





Location Plan



Key

-  Public Footpath to be Diverted (A-B) and (C-D-E)
-  Alternative Public Footpath (F-G-B) and (C-H-I-E)
-  Unaffected Public Footpaths

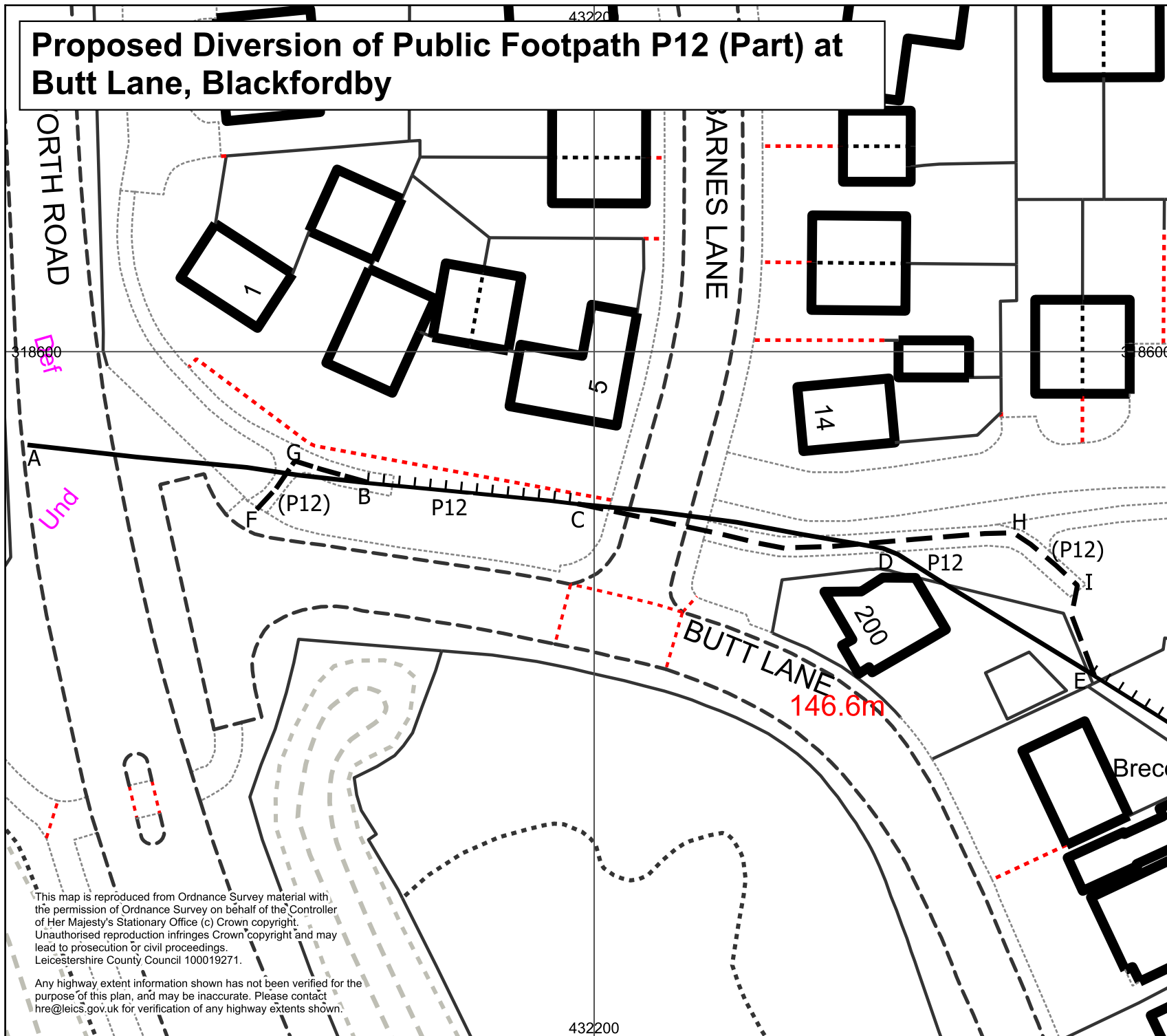
Environment & Transport Dept,  
 County Hall, Glenfield,  
 Leicestershire LE3 8RJ  
 Email [footpaths@leics.gov.uk](mailto:footpaths@leics.gov.uk)  
 Director Ann Carruthers



Plan No.2575 (P)

Scale 1:500

Proposed Diversion of Public Footpath P12 (Part) at Butt Lane, Blackfordby



This map is reproduced from Ordnance Survey material with the permission of Ordnance Survey on behalf of the Controller of Her Majesty's Stationary Office (c) Crown copyright. Unauthorised reproduction infringes Crown copyright and may lead to prosecution or civil proceedings. Leicestershire County Council 100019271.

Any highway extent information shown has not been verified for the purpose of this plan, and may be inaccurate. Please contact [hre@leics.gov.uk](mailto:hre@leics.gov.uk) for verification of any highway extents shown.

This page is intentionally left blank